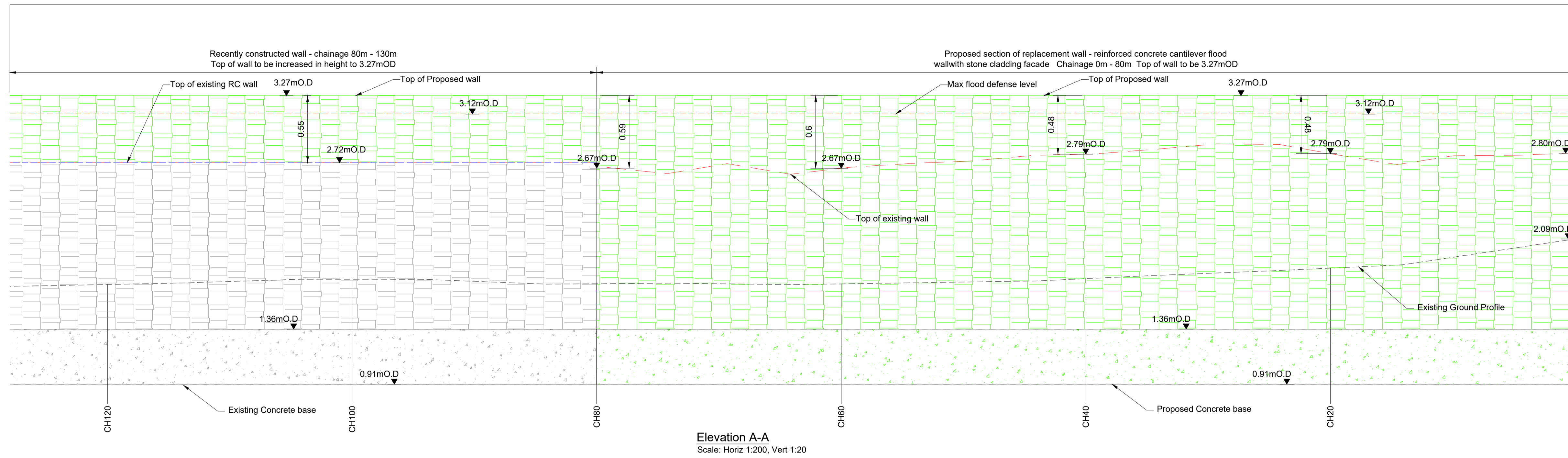


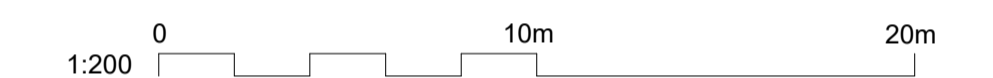
Notes

- ©Ordnance Survey Ireland/Government of Ireland. Ordnance Survey Ireland Licence No. EN0034522.
- This drawing to be read in conjunction with all other drawings and specifications.
- All dimensions are in metres.
- All levels are in metres relative to Ordnance Datum at Malin Head.
- Do not scale off this drawing. Use figured dimensions only. All dimensions to be checked on site.
- The proposed development is the replacement of approximately 450m of stone wall to provide a maximum flood defence level of 3.12mO.D. This is equivalent to a 1 in 200 (0.5% AEP) tidal level plus 0.5m allowance for climate change.



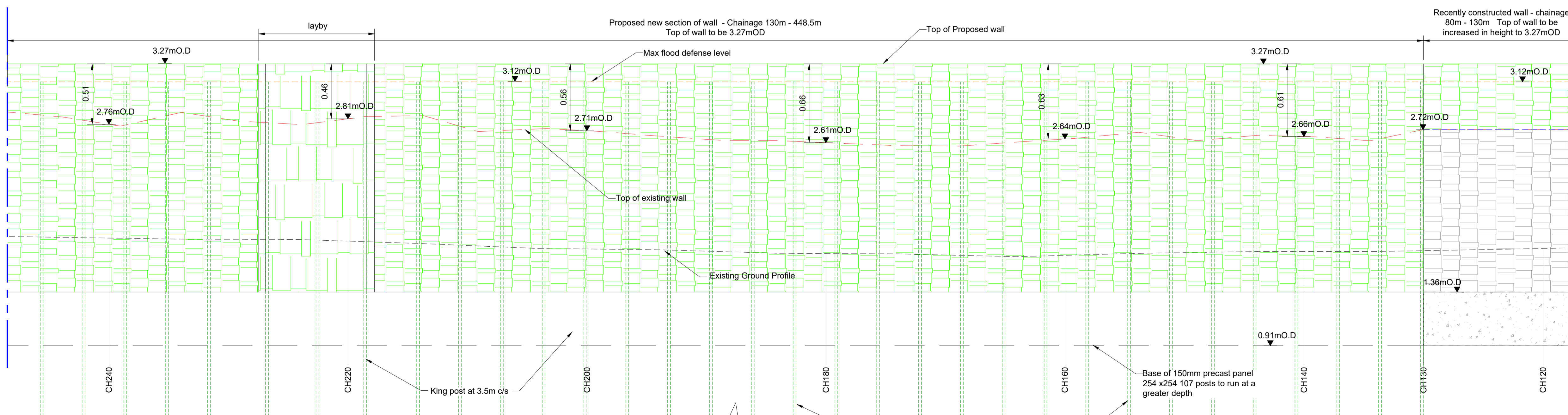
Elevation A-A
Scale: Horiz 1:200, Vert 1:20

Key to symbols



Reference drawings

- MMD-349264-C-DR-00-XX-4300
- MMD-349264-C-DR-00-XX-4301
- MMD-349264-C-DR-00-XX-4303
- MMD-349264-C-DR-00-XX-4304



Elevation A-A
Scale: Horiz 1:200, Vert 1:20

PL2	17/06/2022	ERN	Re-issued For Planning	G.Reid	CO'D
PL1	31/03/2022	ERN	For Planning	G.Reid	CO'D
Rev	Date	Drawn	Description	Ch'k'd	App'd

MOTT MACDONALD

5 Eastgate Avenue
Eastgate
Little Island
Cork
Ireland
T +353 (0) 21 4809800
F +353 (0) 21 4809801
W www.mottmac.com

Client
Waterford City and County Council
Civic Offices
Dungarvan
Co. Waterford

Title
Sea Wall at Clonea Road
Dungarvan
Planning Application (Part 8)
Site Elevations - Sheet 1 of 2

Designed	A.Hyland	Eng check	A.Hyland
Drawn	E.Richardson	Coordination	G.Reid
Dwg check	A.Hyland	Approved	C.O'Dwyer
Scale at A1	Status	Rev	Security
As Shown	APR	PL2	STD

Drawing Number
MMD-349264-C-DR-00-XX-4302